

VISUAL

KASSALA


Kassala TWR
118.2

TA 5500 AD Elev 1670

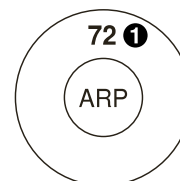
NOTE:
Chart drawn using best available sources. Use with caution.

Kassala
D114.8 KSL
N15 24.5
E036 20.2

WARNING
Flight below 2000 prohibited over Kassala Town 9.2nm NE of aerodrome.



1 Data unreliable. State MAX elevation figures are believed not to exceed 5200.



AERODROME

KASSALA

Kassala TWR
118.2

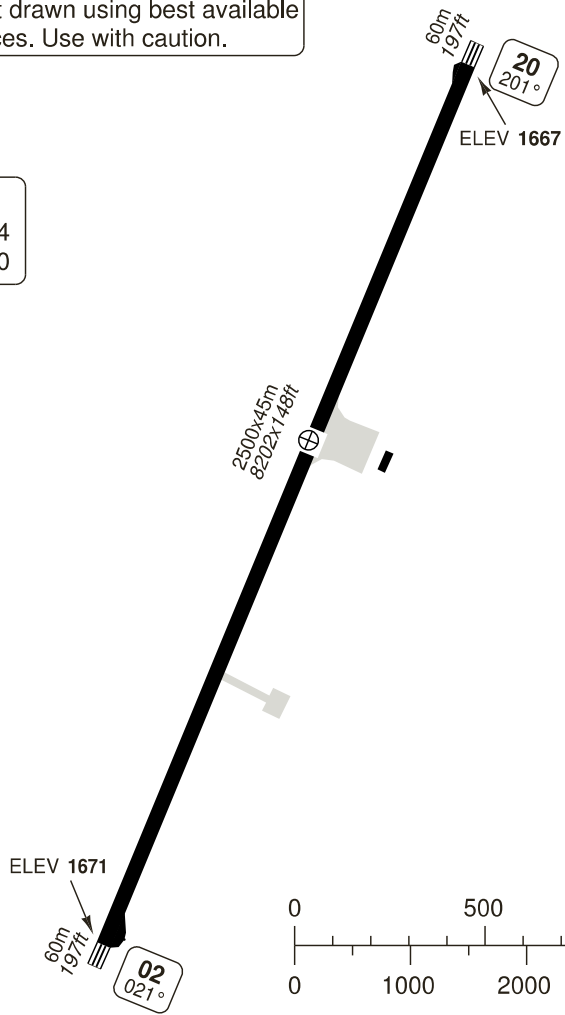
AD Elev **1670** | ARP: N15 23.2 E036 19.7 | RFF: CAT 4 | AD HR: HJ



NOTE:
Chart drawn using best available sources. Use with caution.

THR Coordinates

RWY 02	N15 22.5	E036 19.4
RWY 20	N15 23.8	S036 20.0



RWY	Slope	TORA m/ft	LDA m/ft	ALS	REDL
02	- 0.1	2500 / 8202	2500 / 8202	1	avbl
20	+ 0.1	2500 / 8202	2500 / 8202	-	-

1 SALS, No details published.

GENERAL INFORMATION

- 1. WARNING**
- 1.1 Bird Hazard.
- 1.2 Flight below 2000 prohibited over Kassala town.

10 - 1